




Bushkill Township

Northampton County, Pennsylvania


OFFICIAL MAP

Sheet 1 of 2

Existing Features

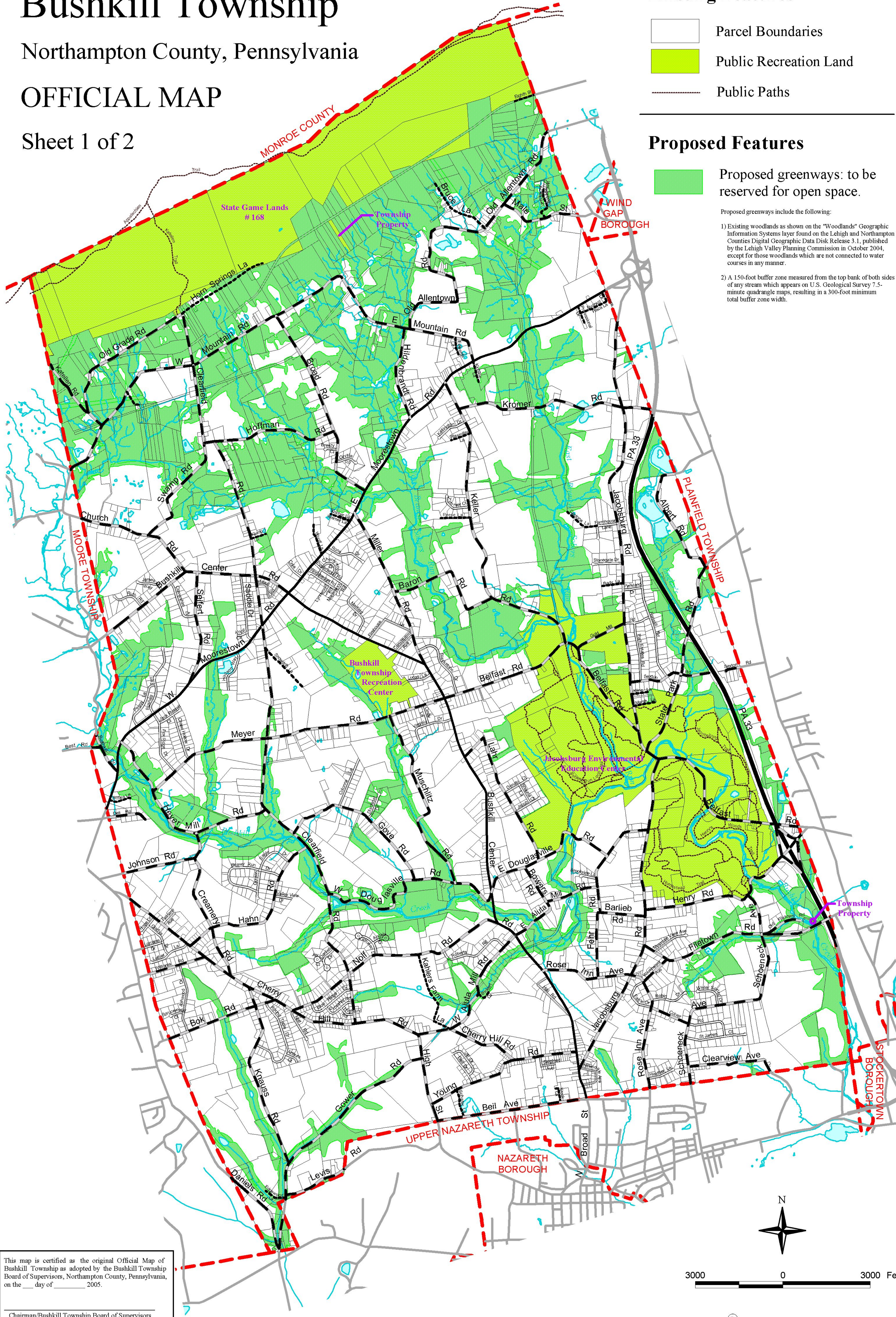
-  Parcel Boundaries
-  Public Recreation Land
-  Public Paths

Proposed Features

-  Proposed greenways: to be reserved for open space.

Proposed greenways include the following:

- 1) Existing woodlands as shown on the "Woodlands" Geographic Information Systems layer found on the Lehigh and Northampton Counties Digital Geographic Data Disk Release 3.1, published by the Lehigh Valley Planning Commission in October 2004, except for those woodlands which are not connected to water courses in any manner.
- 2) A 150-foot buffer zone measured from the top bank of both sides of any stream which appears on U.S. Geological Survey 7.5-minute quadrangle maps, resulting in a 300-foot minimum total buffer zone width.



This map is certified as the original Official Map of Bushkill Township as adopted by the Bushkill Township Board of Supervisors, Northampton County, Pennsylvania, on the ___ day of _____, 2005.

Chairman/Bushkill Township Board of Supervisors

Secretary/Bushkill Township

Base map data: Lehigh Valley Planning Commission, F.X. Browne, Inc., Pennsylvania State University, and URDC, 2003.

Planning Consultants - Cartographers - Landscape Architects
Urban Research & Development Corporation
 URDC
 28 West Road Street - Bethlehem, Pennsylvania 18018 - 610-865-0701